Załącznik nr 1. Przebieg trasy linii WN Podolszyce Plebanka.

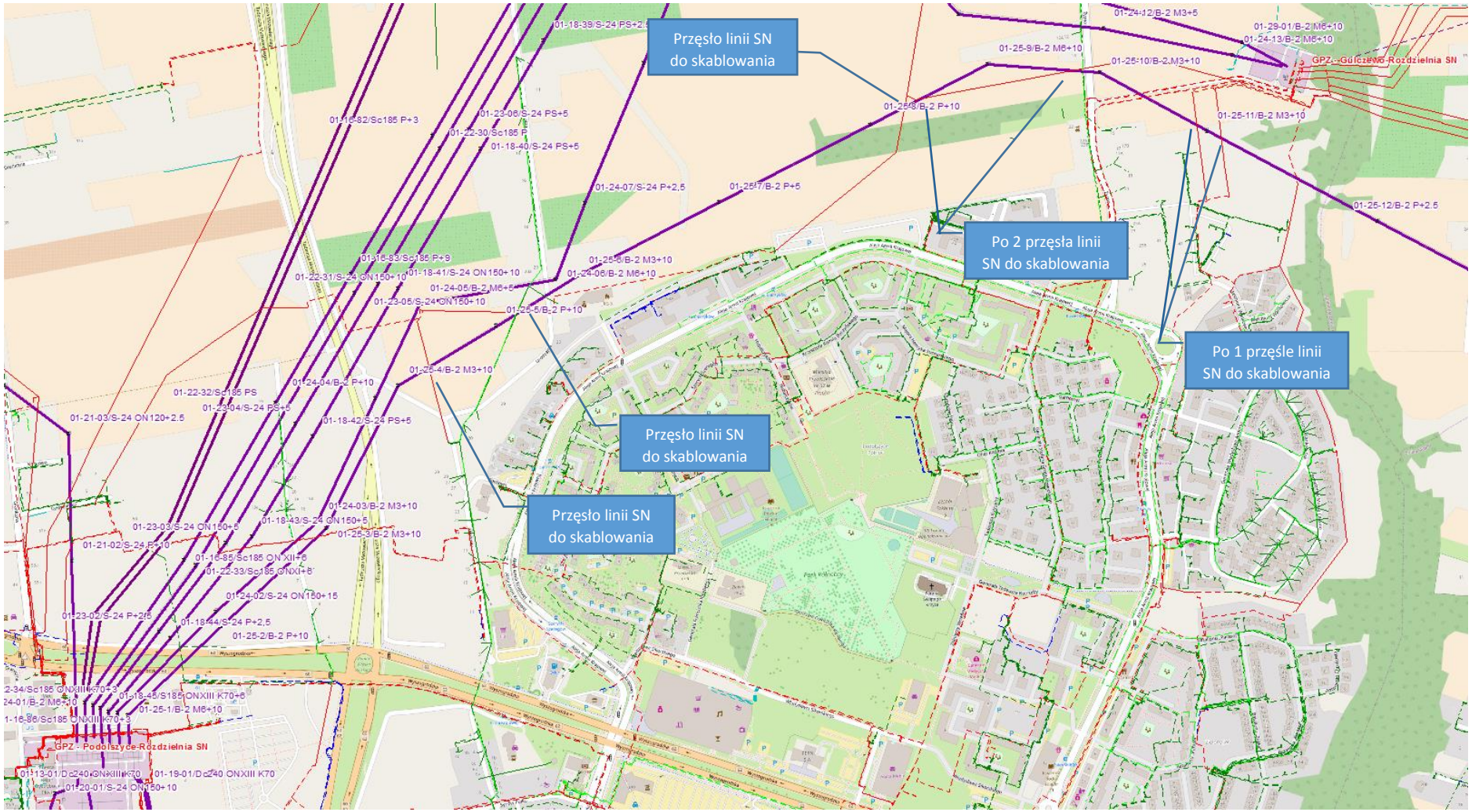

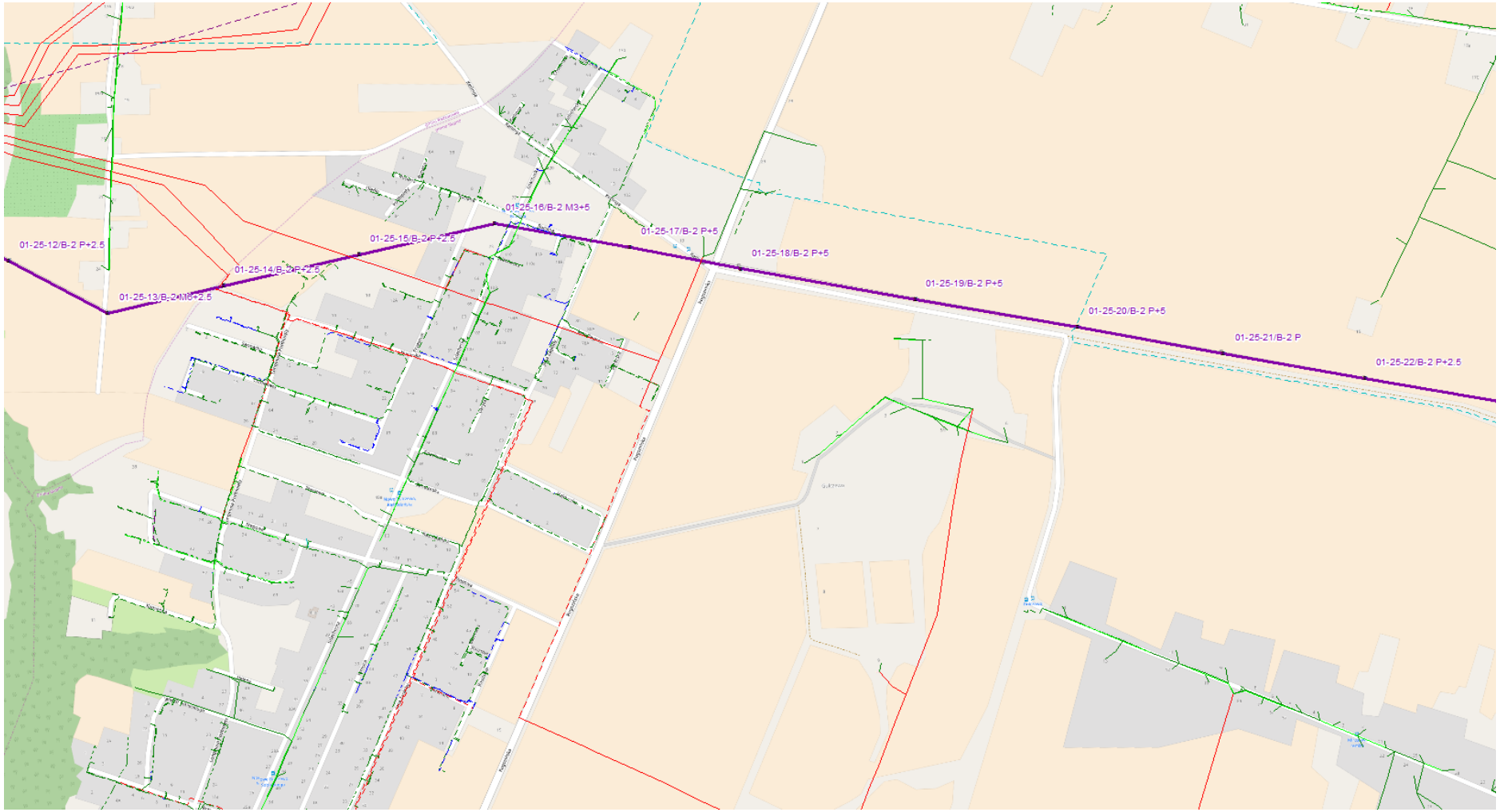
01-25-12/B-2 P+2.5
01-25-13/B-2MM3+2.5
01-25-14/B-2P+2.5
01-25-15/B-2P+2.5
01-25-16/B-2 M3+5
01-25-17/B-2 P+5
01-25-18/B-2 P+5
01-25-19/B-2 P+5
01-25-20/B-2 P+5
01-25-21/B-2 P
01-25-22/B-2 P+2.5

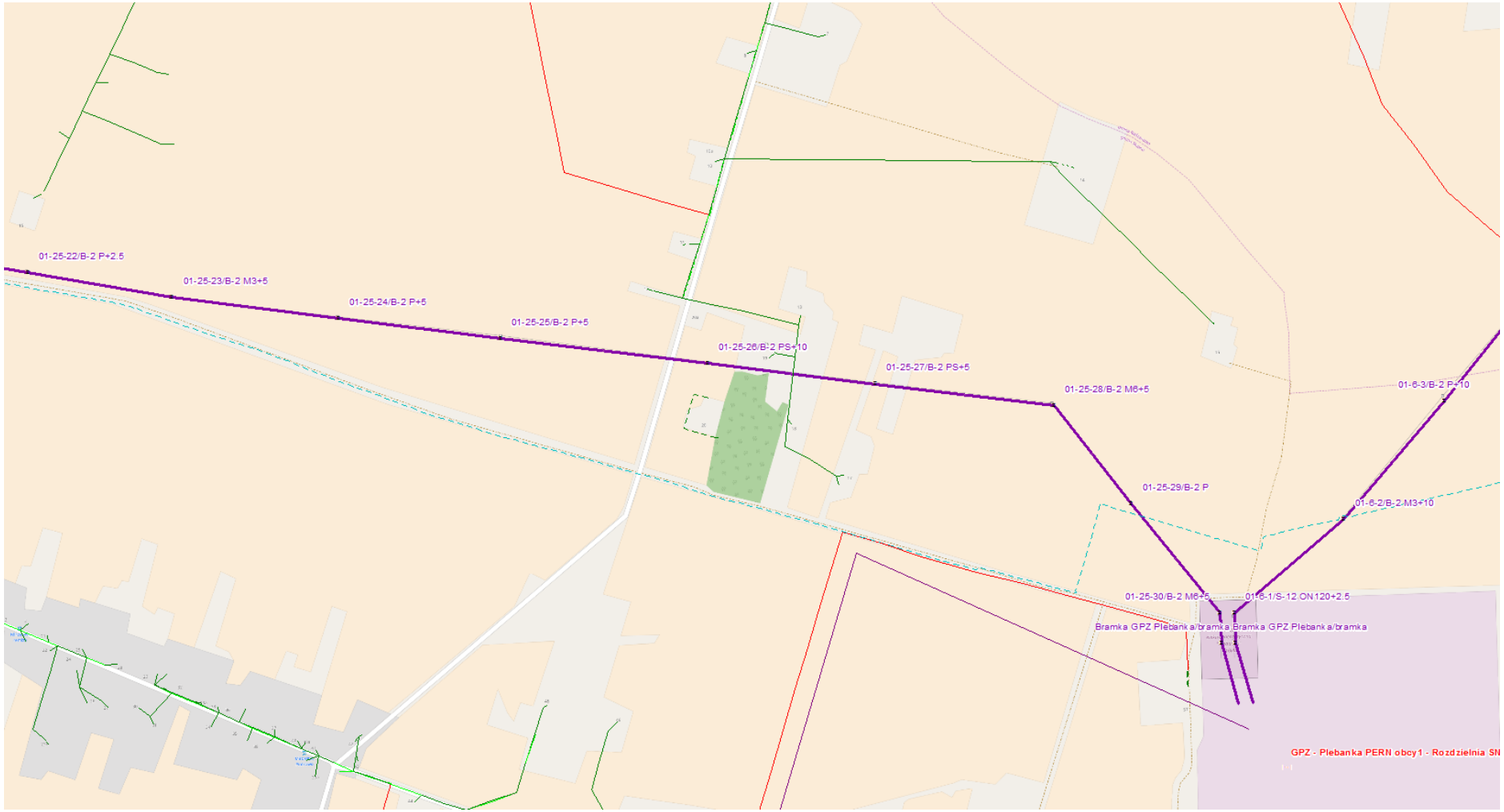
01-25-22/B-2 P+2.5
01-25-23/B-2 M3+5
01-25-24/B-2 P+5
01-25-25/B-2 P+5
01-25-26/B-2 PS+10
01-25-27/B-2 PS+5
01-25-28/B-2 M6+5
01-6-3/B-2 P+10
01-25-29/B-2 P
01-6-2/B-2 M3+10
01-25-30/B-2 M6+5
01-6-1/S-12 ON120+2.5
Bramka GPZ Plebanka/bramka
Bramka GPZ Plebanka/bramka
GPZ - Plebanka PERN obcy1 - Rozdzielnia SN

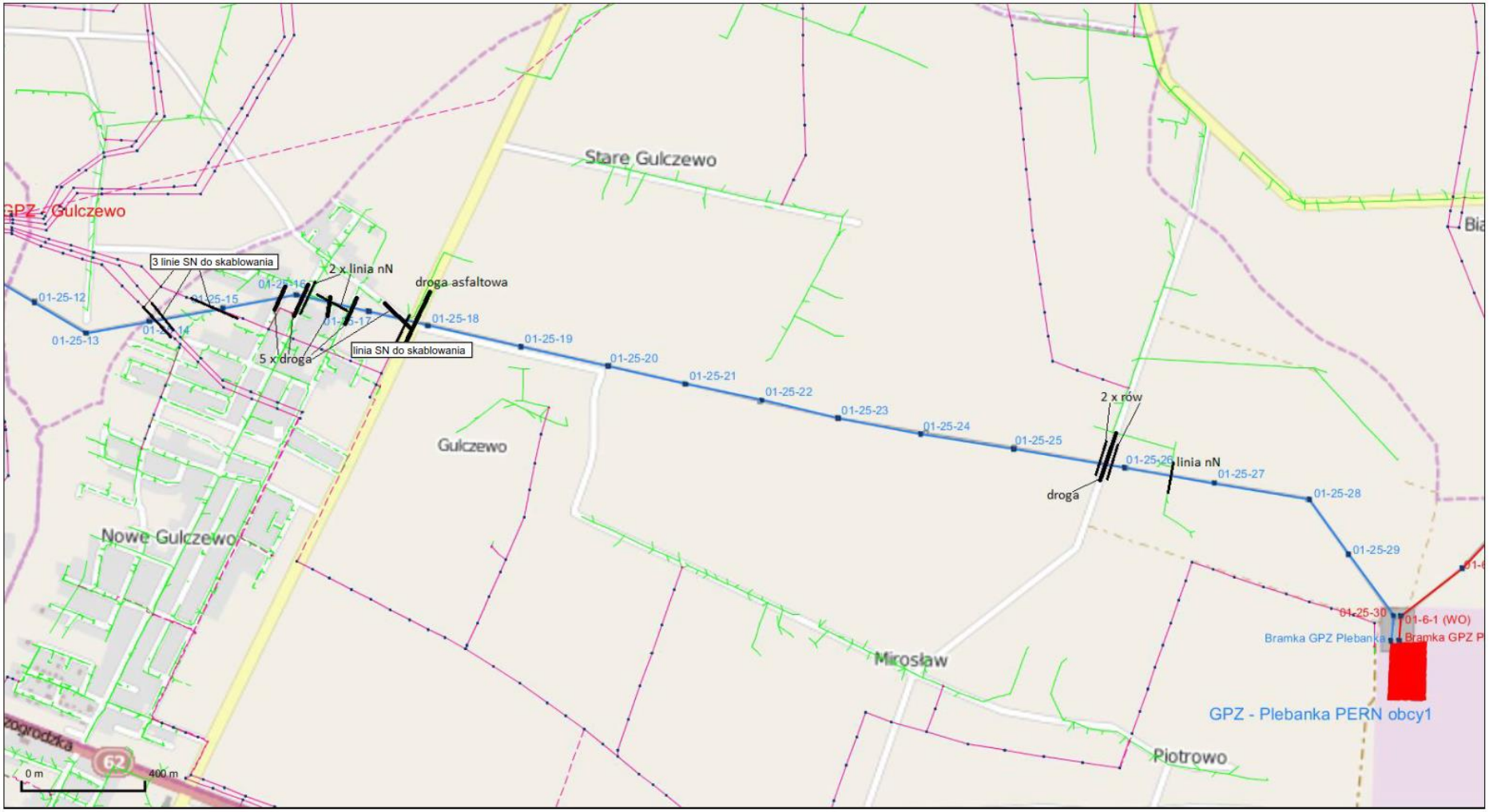
Stare Gulczewo
GPZ - Gulczewo
3 linie SN do skablowania
2 x linia nN
droga asfaltowa
5 x droga
linia SN do skablowania
01-25-12
01-25-13
01-25-14
01-25-15
01-25-16
01-25-17
01-25-18
01-25-19
01-25-20
01-25-21
01-25-22
01-25-23
01-25-24
01-25-25
01-25-26
01-25-27
01-25-28
01-25-29
01-25-30
2 x rów
linia nN
droga
Gulczewo
Nowe Gulczewo
Mirosław
Piotrowo
01-6-1 (WO)
Bramka GPZ Plebanka
GPZ - Plebanka PERN obcy1
62
0 m
400 m